














500' Notification Buffer

Subject Property

AUSTIN

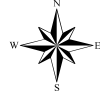

EGRET BAY

HEWITT

-  Planned Unit Development
-  Residential Single Family 20
-  Residential Single Family 10
-  Residential Single Family 7
-  Residential Single Family 5
-  Residential Multi-Family 1.2
-  Neighborhood Commercial
-  General Commercial
-  Office Commercial
-  Mixed Use Commercial
-  Limited Industrial
-  Public and Semi-Public
-  Open Space

Zoning Map

City of League City
 Department of Planning & Development
 For Planning Purposes Only

1 inch equals 298 feet