


















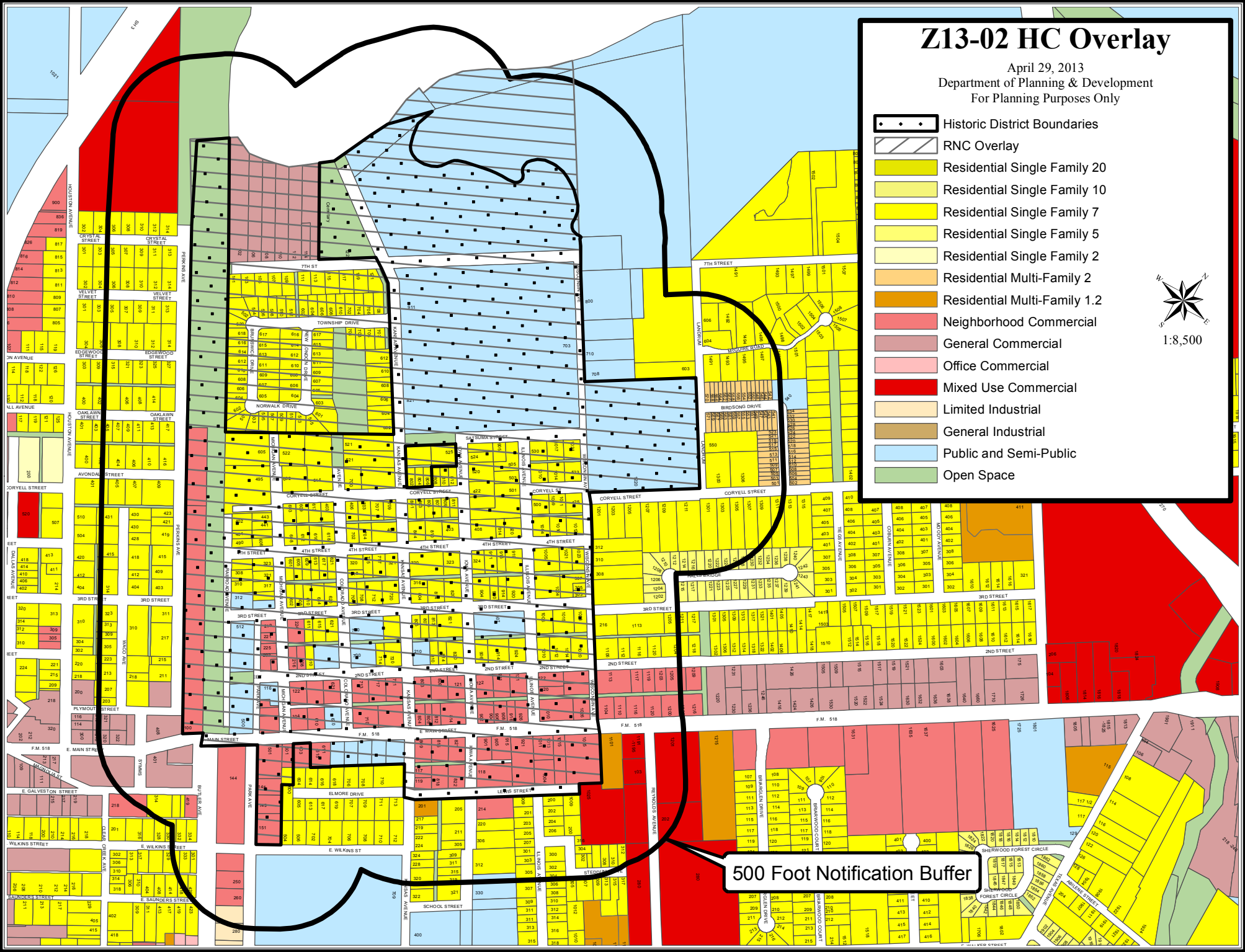
Z13-02 HC Overlay

April 29, 2013
Department of Planning & Development
For Planning Purposes Only

-  Historic District Boundaries
-  RNC Overlay
-  Residential Single Family 20
-  Residential Single Family 10
-  Residential Single Family 7
-  Residential Single Family 5
-  Residential Single Family 2
-  Residential Multi-Family 2
-  Residential Multi-Family 1.2
-  Neighborhood Commercial
-  General Commercial
-  Office Commercial
-  Mixed Use Commercial
-  Limited Industrial
-  General Industrial
-  Public and Semi-Public
-  Open Space



1:8,500



500 Foot Notification Buffer